

**LOS ANGELES COUNTY
DEPARTMENT OF PUBLIC WORKS**

BENCH MARK LIST



SAN DIMAS QUAD

1995 ADJUSTMENT

**NAVD 88 DATUM
METRIC**

PRÉFACE

1995

The Department of Public Works level net is composed of more than 1,700 miles or 2720 kilometers of levels supporting in excess of 9,000 bench marks. Previously when a major readjustment of the net was undertaken, to emphasize the complete break with previous elevations, the CY, CG, & CL, series bench marks were re-labeled DY, DG, & DL, respectively. Beginning in 1993 the baseline readjustment year will be indicated on baseline BM,s only indicated below (*). Henceforth all BM numbers will be labeled as a Y, G, or L, series that will no longer indicate the major adjustment year.

To facilitate the adjustment, indexing and distribution of adjusted values of the net, the county territory was divided into 33 quads or areas. For the identification purposes each quad was given a name, viz., "Rosemead," "La Mirada," "Santa Fe," etc. When bench marks and elevations in these quads are used, the name must be included in the bench mark description, e.g.,

* BASELINE 90.057 L&BR IN CTR OF CB RET @ NE COR Y 9191
(1990) 295.461 LA HABRA BLVD & VALLEY HOME AVE
10.7M N & 10.7M E/O C/L INT

It is expected that this general adjustment will for the most part remain sound for 8 to 12 years. Updating constrained adjustments will continue in the future. When a quad is readjusted, new elevations will be published and the date of readjustment will be noted in the bench mark description. Two bench marks with different adjustment dates will not normally agree with each other.

The basic accuracy of the net is reflected by an indicated field probable error of plus or minus 0.004mm per kilometer of leveling as determined from the conditions of closure. However, many years of experience in vertical control in the greater Los Angeles basin and Antelope Valley indicate that because of varying degrees of subsidence and heaving, the true datum is recovered only by obtaining substantial agreement of a number of bench marks.

The users of this net are invited to assist in its maintenance by notifying this department of cases of obliteration, apparent mistakes in description or elevations, and proven disturbance of bench marks.

=====

DATUM: North American Vertical Datum of 1988 (NAVD88)

Note: NAVD 1988 minus approximatly 700mm (2.3ft) equals
Previous NGVD 1929 Datums. For more accurate equations
At individual bench marks refer to previous publications

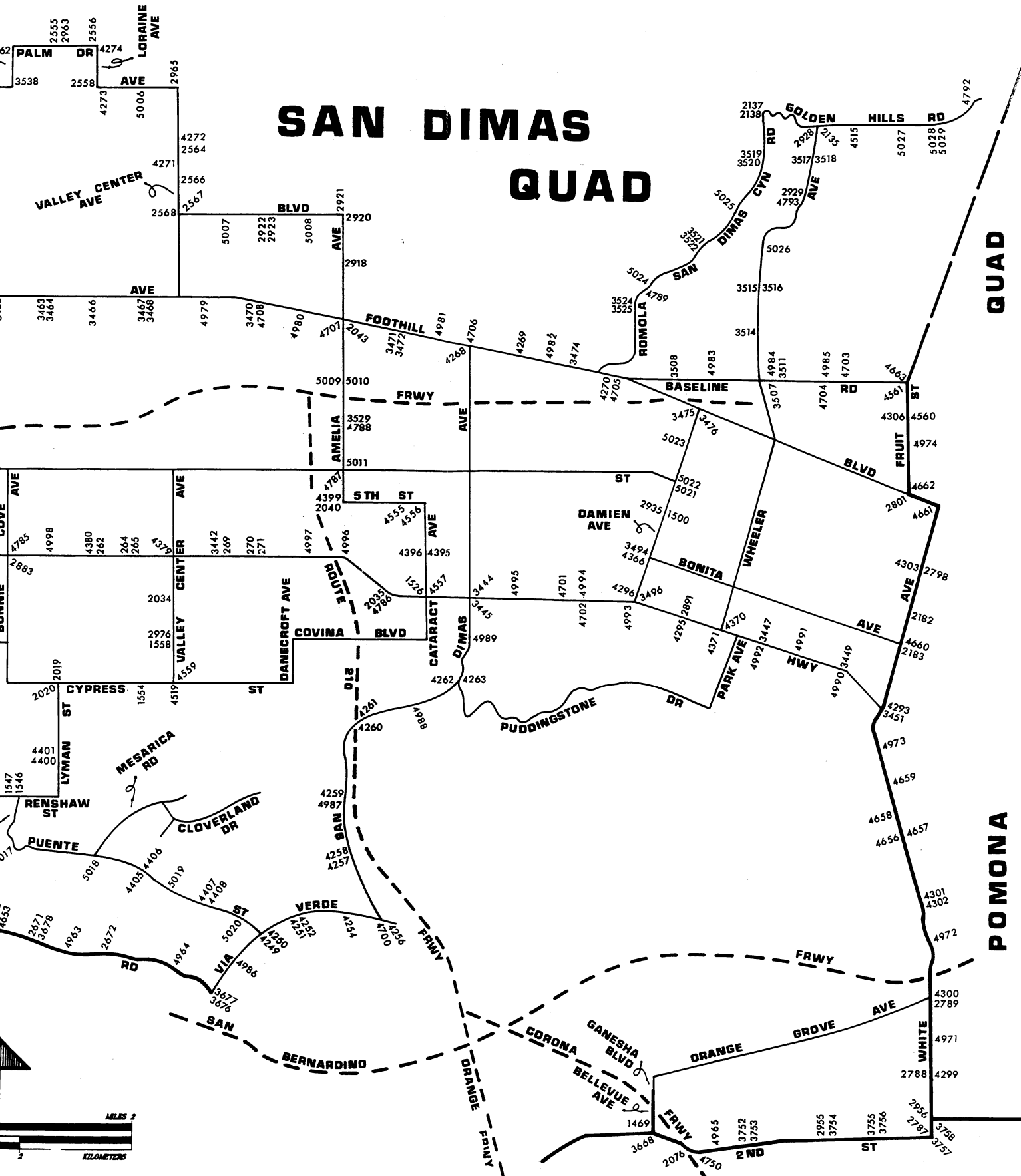
ABBREVIATIONS USED IN BENCH MARK LISTINGS

ABUT -----	Abutment	ECR -----	End of Curb Return
ALG -----	Along	EC -----	End of Curve
ANG PT -----	Angle Point	ENT -----	Entrance
B/W -----	Back of Walk	FL -----	Floor
BCR -----	Beginning of Curb Return	FTG -----	Footing
BC -----	Beginning of Curve	FRWY -----	Freeway
BLDG -----	Building	F/W -----	Front of Walk
BM -----	Bench Mark	GAR -----	Garage
BT SPK -----	Boat or Bolt Spike	HDWL -----	Headwall
BR CAP -----	Brass or Bronze Cap	HSE -----	House
C B -----	Catch Basin	HWY -----	Highway
CTR -----	Center	INT -----	Intersection
C/L -----	Center Line	IP -----	Iron Pipe
C/L INT -----	Center Line Intersection	LT -----	Left
C/L PROD -----	Center Line Produced	LACE -----	L.A. City Engineer
CONC -----	Concrete	LACS -----	L.A. Co. Engineer
COR -----	Corner	LAFC -----	L.A. Co. Flood Control
COE -----	Corps of Engineers	L&BN -----	Lead and Bench Nail
CULV -----	Culvert	L&BR -----	Lead and Brad
CYN -----	Canyon	L&N -----	Lead and Nail
CB -----	Curb	L&SPK -----	Lead and Spike
CS MON -----	Co. Eng. Monument	L&T -----	Lead and Tack
CT SPK -----	Cut Spike	MCR -----	Middle of Curb Return
DPW -----	Dept. of Public Works	MKD -----	Marked
DR -----	Drive or Driveway	MC -----	Middle of Curve
E/C -----	East of	MON -----	Monument

ABBREVIATIONS USED IN BENCH MARKS (CON'T)

N/O ----- North of
NR ----- Near
OPP ----- Opposite
PI ----- Point of Intersection
PK&W ----- PK Nail and Washer
P/L ----- Property Line
POST ----- Point of Semi-Tangent
PP ----- Power Pole
PVMT ----- Pavement
PROD ----- Produced
RD ----- Road
RDBM ----- Road Dept. Bench Mark
RDBM TAG ----- Road Dept. Bench Mark Tag
RR ----- Railroad
RT ----- Right
R/W ----- Right of Way
SDMH ----- Storm Drain Manhole
SM ----- Sewer Manhole
SPK ----- Spike
ST&W ----- Spike Tin and Washer
S/O ----- South of
TP ----- Telephone Pole
USC&GS ----- U.S. Coast and Geodetic Survey
USGS ----- U.S. Geological Survey
WK ----- Walk
W/O ----- West of

SAN DIMAS QUAD



QUAD

OTTERBEIN QUAD

QUAD


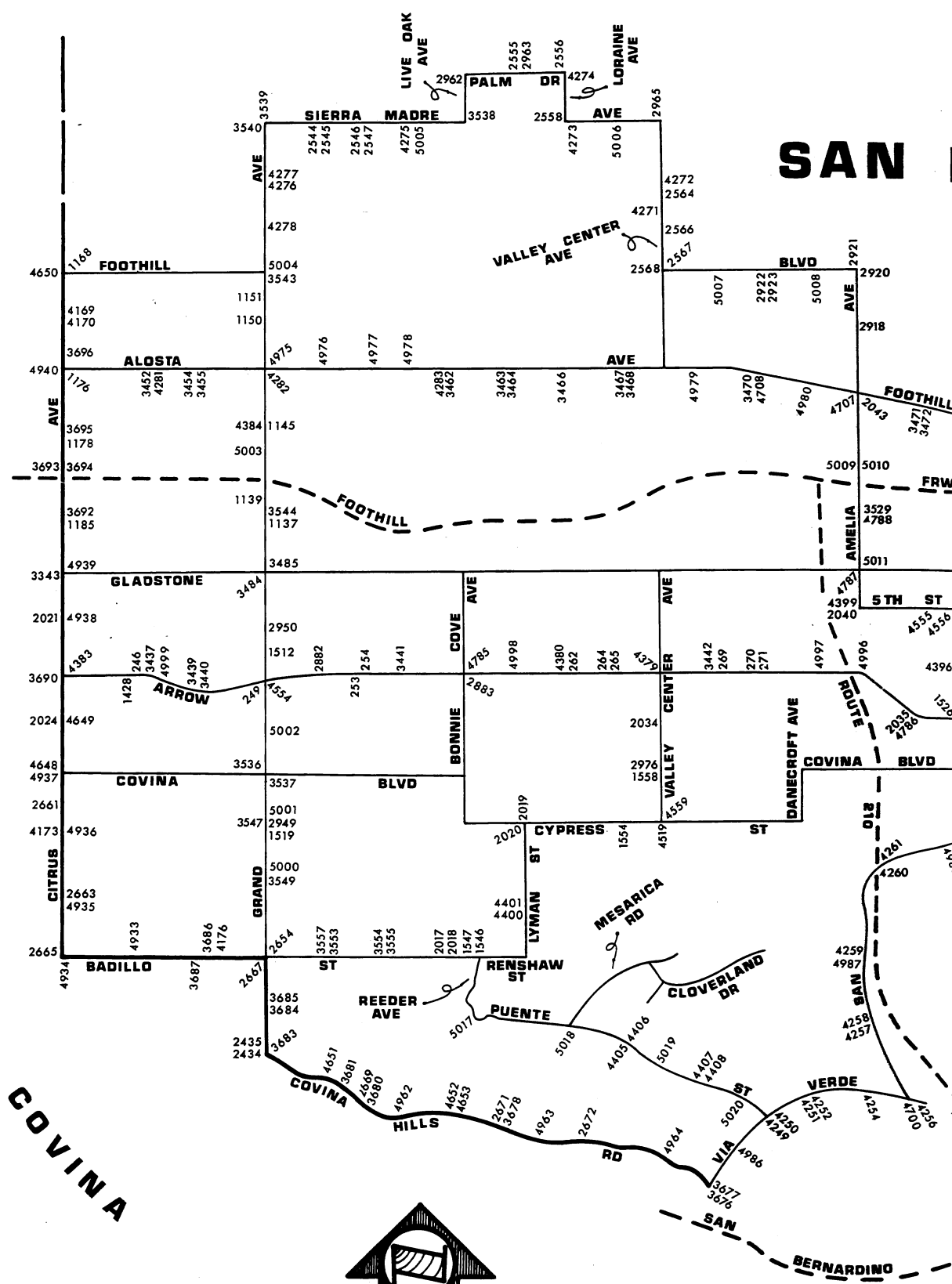
QUAD

COVINA

COVINA

SAN

QUAD



LIGHT SOLID LINES WITHOUT NUMBERS INDICATE PREVIOUS LINES OF BENCH MARKS THAT ARE NOT INCLUDED IN THE 1980 ADJUSTMENT.

QUAD-YEAR	ELEV METER/FOOT	D E S C R I P T I O N (INCLUDE QUAD AND YEAR IN DESCRIPTION)	BM NUMBER
SAN DIMAS (1995)	0184.737 0606.091	L&T IN S CB OF (N SERV RD) ARROW HWY 4.3M S/O C/L ON C/L PROD OAKBANK DR	G 246A
SAN DIMAS (1995)	0200.553 0657.981	RD MON IN WELL 200MM DN @ OR NR C/L INT ARROW HWY & GRAND AVE MKD (LA CO RD DEPT 1960)	G 249A
SAN DIMAS (1995)	0211.778 0694.808	RDBM TAG IN S CB 300MM W/O BCR @ SW COR ARROW HWY & GLENDORA AVE 21.6M W & 12.8M S/O C/L INT	G 253A
SAN DIMAS (1995)	0212.706 0697.853	RDBM TAG IN N CB RET 1.8M W BCR @ NE COR ARROW HWY & GLENDORA AVE 18.6M E & 12.8M N/O C/L INT	G 254A
SAN DIMAS (1995)	0236.052 0774.447	L&T IN E SIDE CONC THRESHOLD OF LARGE DOOR @ BRICK BLDG 6M E/O BCR 8.5M N/O CF NE COR ARROW HWY & SUNFLOWER AVE 23M E & 21M N/O C/L INT	G 262
SAN DIMAS (1995)	0243.411 0798.591	RDBM TAG IN N CB ARROW HWY 12.8M N/O C/L & 271M E/O C/L SUNFLOWER AVE @ HSE #1129	G 264A
SAN DIMAS (1995)	0243.224 0797.977	RDBM TAG IN S CB ARROW HWY 12.8M S/O C/L & 271M E/O C/L SUNFLOWER AVE @ HSE #1129	G 265A
SAN DIMAS (1995)	0256.656 0842.046	RDBM TAG IN N CB 38M W/O BCR @ NW COR ARROW HWY & RENNELL AVE 56M W & 12.8M N/O C/L INT	G 269A
SAN DIMAS (1995)	0262.815 0862.252	RD MON IN WELL 200MM DN @ OR NR C/L INT ARROW HWY & LONE HILL AVE MKD (LA CO RD DEPT 1960)	G 270A
SAN DIMAS (1995)	0263.217 0863.571	L&T IN S CB 300MM W/O BCR @ SW COR ARROW HWY & LONE HILL AVE 24.4M W & 12.8M S/O C/L INT	G 271A
SAN DIMAS (1995)	0203.828 0668.726	L&SPK IN S CB 3M E/O BCR @ SE COR GRAND AVE & DAWSON AVE 23M E & 6.1M S/O C/L INT MKD (SD 301)	G 1137A
SAN DIMAS (1995)	0203.089 0666.301	L&BN IN CONC BASE SE LEG EDISON TOWER #238 D6 40M N/O BIG DALTON WASH & 21M W/O C/L GRAND AVE	G 1139
SAN DIMAS (1995)	0210.888 0691.888	L&SPK IN S CB 1.5M E/O BCR @ SE COR GRAND AVE & MAUNA LOA AVE 25M E & 5.5M S/O C/L INT	G 1145A
SAN DIMAS (1995)	0217.503 0713.591	L&T IN W CB (SERV RD) 300MM S/O BCR @ SW COR 14.5M S C/L HEBER ST & 25M W/O C/L GRAND AVE	G 1150
SAN DIMAS (1995)	0219.278 0719.415	L&T IN W CB (SERV RD) 300MM S/O BCR @ SW COR 14.3M S C/L LOCHLEVEN ST & 25M W/O C/L GRAND AVE	G 1151
BASELINE (1995)	0200.522 0657.879	CS MON @ C/L INT FOOTHILL BLVD (FR THE E) & CITRUS AVE MKD (E RO LINE R10W RE 2177)	G 1168

JAD-YEAR	ELEV METER/FOOT	DESCRIPTION (INCLUDE QUAD AND YEAR IN DESCRIPTION)	BM NUMBER
BASELINE (1995)	0188.651 0618.932	L&SPK IN E CB 1.8M E/O BCR @ SE COR CITRUS AVE & ALOSTA AVE 31.7M S & 9.1M E/O C/L INT	G 1176A
BASELINE (1995)	0186.446 0611.698	RDBM TAG N CB 1.8M E/O BCR @ NE COR CITRUS AVE & MAUNA LOA AVE 22M E & 5.5M N/O C/L INT	G 1178A
BASELINE (1995)	0181.091 0594.129	L&BR IN S CB 300MM E/O BCR @ SE COR CITRUS AVE & NEARFIELD ST 19.5M E & 5.5M S/O C/L INT	G 1185A
SAN DIMAS (1995)	0182.714 0599.454	L&BN CTR CB RET @ SE COR FAIRVALLEY AVE & ARROW HWY (SERV RD) 9M E & 6.4M S/O (S SERV RD INT)	G 1428
SAN DIMAS (1995)	0240.063 0787.607	MWD BR MON IN HDWL 2.4M N/O N RAIL SPRR 23M S/O C/L MT VERNON AVE & 105M ELY/O C/L ROSELAWN ST MKD (62D 1933)	G 1469
SAN DIMAS (1995)	0324.245 1063.794	L&BR IN W CB 300MM N/O BCR @ NW COR DAMIEN AVE & JUANITA AVE 18M N & 6.1M W/O C/L INT	G 1500
SAN DIMAS (1995)	0201.116 0659.828	L&BN IN E CB 900MM S/O BCR @ SE COR GRAND AVE FLEETWOOD PL 18MS & 12.2M E/O C/L INT	G 1512
SAN DIMAS (1995)	0190.714 0625.701	NAIL IN CHIS (X) IN N CB 3.4M W/O BCR @ NW COR GRAND AVE & HURST ST 80FT W & 18FT N/O C/L INT MKD (SD 187)	G 1519
SAN DIMAS (1995)	0281.496 0923.541	L&BN IN W CB 40M N/O BCR @ NW COR ARROW HWY & CATARACT AVE 61M N & 6.1M W/O C/L INT	G 1526
SAN DIMAS (1995)	0207.845 0681.905	CS MON IN WELL 400MM DN @ C/L INT OLD BADILLO ST & REEDER ST (RENSHAW ST TO E) MKD (RE 63)	G 1546
SAN DIMAS (1995)	0208.085 0682.692	RDBM TAG IN W CB 600MM N/O BCR @ NW COR REEDER ST & OLD BADILLO ST 15.5M N & 5.5M W/O C/L INT	G 1547
SAN DIMAS (1995)	0230.115 0754.969	CS MON IN WELL 300MM DN @ C/L INT BADILLO ST & CYPRESS ST MKD (COVINA H1A 1957 RE 5869)	G 1554
SAN DIMAS (1995)	0239.225 0784.857	FC MON IN WELL 200MM DN @ C/L INT COVINA BLVD & VALLEY CENTER AVE	G 1558
SAN DIMAS (1995)	0202.869 0665.579	RDBM TAG N CB 300MM E BCR @ NW COR OLD BADILLO ST & DARFIELD AVE 13.4M W & 6.1M N/O C/L INT	G 2017
SAN DIMAS (1995)	0203.327 0667.082	RDBM TAG N CB 600MM E BCR @ NE COR OLD BADILLO ST & DARFIELD AVE 14.6M E & 6.1M N/O C/L INT	G 2018
SAN DIMAS (1995)	0219.681 0720.737	CS MON IN WELL @ C/L INT LYMAN AVE & CYPRESS ST MKD (RE 63)	G 2019

JAD-YEAR	ELEV METER/FOOT	DESCRIPTION (INCLUDE QUAD AND YEAR IN DESCRIPTION)	BM NUMBER
SAN DIMAS (1995)	0219.528 0720.235	L&T IN S CB @ BCR SW COR CYPRESS ST & LYMAN AVE 17M W & 8.5M S/O C/L INT	G 2020
BASELINE (1995)	0178.918 0587.000	FC MON IN SW WINGWALL OF BRIDGE B1237 ON CITRUS AVE OVER BIG DALTON WASH 11.3M W/O C/L & 402M S/O C/L GLADSTONE ST MKD (BM 81-39)	G 2021
BASELINE (1995)	0175.155 0574.654	L&SPK IN W CB CITRUS AVE 13.4M W/O C/L & 17.4M N/O N END BRIDGE OVER SAN DIMAS WASH (NR C B)	G 2024
SAN DIMAS (1995)	0242.003 0793.972	RDBM TAG IN E CB @ HSE #418 VALLEY CENTER AVE 9.8M E/O C/L & 58M S/O C/L CIENEGA AVE (@ C B)	G 2034
SAN DIMAS (1995)	0273.747 0898.118	RDBM TAG IN W CB 300MM N/O BCR @ NW COR EUCLA AVE & ARROW HWY 24M N & 6.1M W/O C/L INT	G 2035
SAN DIMAS (1995)	0288.689 0947.140	CS MON IN WELL 300MM DN NR C/L INT AMELIA AVE & 5TH ST MKD (RE 329)	G 2040
SAN DIMAS (1995)	0291.696 0957.006	RDBM TAG E CB 300MM N/O BCR @ SE COR FOOTHILL BLVD & AMELIA AVE 26M S/O & 11.6M E/O C/L INT	G 2043
SAN DIMAS (1995)	0244.025 0800.605	CS MON IN WELL 300MM DN ON C/L 2ND ST IN MEDIAN 750MM W/O END & 95M E C/L HWY 71 MKD (BM 11-85)	G 2076
SAN DIMAS (1995)	0429.763 1409.981	CS MON IN WELL 200MM DN @ C/L INT WHEELER AVE & GOLDEN HILLS RD MKD (RE 5869)	G 2135
SAN DIMAS (1995)	0384.227 1260.585	BT SPK IN IP IN RD WELL 400MM DN ON C/L GOLDEN HILLS RD 11M E/O C/L SAN DIMAS CYN RD	G 2137
SAN DIMAS (1995)	0383.504 1258.213	USGS MON IN WALL OF GAGING STA 5M N/O S END 18M N & 7.3M W/O C/L INT SAN DIMAS CYN RD & GOLDEN HILLS RD MKD (GAGING STA)	G 2138
BASELINE (1995)	0330.460 1084.184	CS MON IN WELL 600MM N/O N CF 4.3M W/O BCR @ NW COR WHITE AVE & 7TH ST 13M W & 5.5M N/O C/L INT MKD (BM 13-8 1952 RE 63)	G 2182
BASELINE (1995)	0324.951 1066.110	L&BN IN W CB 2.1M S/O BCR @ SW COR BONITA AVE & WHITE AVE 21.6M S & 7.6M W/O C/L INT	G 2183
BASELINE (1995)	0177.565 0582.561	RDBM TAG IN E CB 300MM N/O BCR @ NE COR GRAND AVE & COVINA HILLS RD 12.2M E & 9.1M N C/L INT	G 2434
BASELINE (1995)	0177.678 0582.932	CS TAG IN W CB 300MM S/O BCR @ NW COR GRAND AVE & ROWLAND AVE 16.8M N & 13.7M W/O C/L INT	G 2435
SAN DIMAS (1995)	0254.940 0836.416	L&T IN N CB 12M N/O BCR @ NE COR SIERRA MADRE AVE & PENNSYLVANIA AVE 7.3M N & 17M E/O C/L INT	G 2544

JAD-YEAR	ELEV METER/FOOT	DESCRIPTION (INCLUDE QUAD AND YEAR IN DESCRIPTION)	BM NUMBER
SAN DIMAS (1995)	0254.511 0835.008	L&T IN S CB 1.5M E/O BCR @ SE COR SIERRA MADRE AVE & PENNSYLVANIA AVE 7.3M S & 17M E/O C/L INT	G 2545
SAN DIMAS (1995)	0262.182 0860.175	RDBM TAG W CB 300MM S/O OF END @ SW COR VISTA BONITA AVE & SIERRA MADRE AVE 13M S & 4.6M W/O C/L INT	G 2546
SAN DIMAS (1995)	0262.929 0862.626	RAM SET IN E CB 300MM S/O END @ SE COR VISTA BONITA AVE & SIERRA MADRE AVE 13M S & 4.6M E/O C/L INT	G 2547
SAN DIMAS (1995)	0308.438 1011.934	FC BR CAP MON IN N HDWL CH 52M W & 9.1M N/O C/L INT PALM DR & ENGLEWILD DR MKD (BM 85-67)	G 2555
SAN DIMAS (1995)	0302.265 0991.681	CS MON IN WELL 250MM DN @ C/L INT LORAINA AVE & PALM DR MKD (1/4 COR T1N, SEC 20, 29, R9W RE 2177)	G 2556
SAN DIMAS (1995)	0291.331 0955.808	BT SPK IN W CB 3.7M S/O BCR @ SW COR LORAINA AVE & SIERRA MADRE AVE 9M W & 3.7M S/O C/L INT	G 2558
SAN DIMAS (1995)	0286.385 0939.581	RDBM TAG IN E CB @ N P/L HSE #354 VALLEY CTR AVE 7.6M E/O C/L & 69M S/O C/L CATHERINE PARK DR (@ FIRE HYD)	G 2564
SAN DIMAS (1995)	0275.677 0904.450	RDBM TAG IN E CB @ N P/L HSE #170 N VALLEY CTR AVE 7M E/O C/L & 104M N/O FOREST OAKS DR	G 2566
SAN DIMAS (1995)	0269.827 0885.257	L&T N CB 300MM W/O BCR @ NE COR VALLEY CENTER AVE & FOOTHILL BLVD 9.1M N & 18M E/O C/L INT	G 2567
SAN DIMAS (1995)	0269.615 0884.562	CS MON IN WELL 12IN DN @ C/L INT FOOTHILL BLVD & VALLEY CENTER AVE MKD (SEC COR 28, 29, 32, 33, T1N, R9W RE 63)	G 2568
BASELINE (1995)	0180.269 0591.433	CSBM MON IN WINGWALL OF BRIDGE #1408 @ NE COR GRAND AVE & BADILLO ST 19.5M N & 15.8M E/O C/L INT MKD (BM 17-8B 1963)	G 2654
BASELINE (1995)	0171.650 0563.155	USC&GS BR CAP IN S END C B 12.5M E & 10.7M S/O C/L INT CITRUS AVE & BENBOW ST MKD (K 1149 1961)	G 2661
BASELINE (1995)	0169.475 0556.019	RDBM TAG IN CB 3.7M N/O BCR @ NE COR CITRUS AVE & SAN BERNADINO RD 13.4M N & 8.2M E/O C/L INT	G 2663
BASELINE (1995)	0179.813 0589.936	RDBM TAG S CB 1.5M W/O BCR @ SW COR GRAND AVE & BADILLO ST 12.2M S & 23M W/O C/L INT (IN C B)	G 2667
BASELINE (1995)	0161.902 0531.173	CS MON IN WELL 250MM DN 3M S & 2.7M W/O C/L INT COVINA HILLS RD & CHAPARRO RD MKD BM 17-11 1952	G 2669

JAD-YEAR	ELEV METER/FOOT	DESCRIPTION (INCLUDE QUAD AND YEAR IN DESCRIPTION)	BM NUMBER
BASELINE (1995)	0199.539 0654.654	CS MON IN WELL 300MM DN 6.1M W & 3M N/O C/L INT COVINA HILLS RD & HOLT AVE MKD BM 17-13 1952 RE 63)	G 2671
BASELINE (1995)	0224.307 0735.914	CS MON IN WELL 300MM DN 16.8M E/O AC DRWY TO HSE #20840 COVINA HILLS RD 2.4M S/O C/L & 644M E/O HOLT AVE MKD (BM 17-14 1952 RE 63)	G 2672
BASELINE (1995)	0258.557 0848.282	L&BN IN E CB 300MM N/O BCR @ NE COR WHITE AVE & 2ND ST 18.6M N & 12.8M E/O C/L INT	G 2787
BASELINE (1995)	0262.252 0860.405	CS MON IN WELL 175MM DN IN GUTTER 5M E/O BCR @ SW COR WHITE AVE & HOLT AVE 17M W & 11M S/O C/L INT MKD (BM 13-1 1952)	G 2788
BASELINE (1995)	0270.322 0886.881	CS MON IN WELL 2.7M W/O BCR 600MM S/O CF @ SE COR WHITE AVE & ORANGE GROVE AVE 14.6M E & 10M S/O C/L INT MKD (BM 13-2B 1959 RESET RE 5869)	G 2789
BASELINE (1995)	0336.717 1104.712	L&BN IN E CB 300MM S/O BCR @ SE COR WHITE AVE & KENDAL ST 15.2M S & 12.2M E/O C/L INT	G 2798
BASELINE (1995)	0348.079 1141.989	BT SPK IN W CB 17M N/O BCR @ NW COR FRUIT ST & FOOTHILL BLVD 43M N & 12.2M W/O C/L INT	G 2801
SAN DIMAS (1995)	0208.122 0682.814	RD MON IN WELL 200MM DN @ PI OF CURVE 240M W/O C/L GLENDORA AVE NR BLDG #167 ARROW HWY MKD (RD DEPT 1960)	G 2882
SAN DIMAS (1995)	0223.862 0734.454	RDBM TAG IN S CB 300MM E/O BCR @ SE COR ARROW HWY & BONNIE COVE AVE 12.8M S & 17M E/O C/L INT	G 2883
SAN DIMAS (1995)	0310.069 1017.285	L&BN W END CONC HDWL CULV 13.4M N/O N CF ARROW HWY & 90M W/O C/L CARRION RD (3.7M S/O S RAIL SFRR) 26M N/O C/L ARROW HWY	G 2891
SAN DIMAS (1995)	0292.577 0959.896	L&BN IN CTR C B @ N CB COUNTRY CLUB DR 5.5M N/O C/L & 8M W/O C/L PROD AMELIA AVE (FR THE S)	G 2918
SAN DIMAS (1995)	0299.801 0983.597	CS MON IN WELL 200MM DN @ C/L INT FOOTHILL BLVD & AMELIA AVE MKD (SEC COR 28-27-33, 34, T1N, R9W)	G 2920
SAN DIMAS (1995)	0301.091 0987.829	USC&GS MON 6IN UP 6.4M N/O C/L FOOTHILL BLVD & 900MM W/O C/L AMELIA AVE PROD MKD (S 62 1923)	G 2921
SAN DIMAS (1995)	0276.398 0906.816	FC MON N HDWL CONC DRAIN 12.2M N C/L FOOTHILL BLVD & 48M W/O C/L LONE HILL RD MKD (BM 82-105)	G 2922
SAN DIMAS (1995)	0276.033 0905.618	CS MON IN WELL ON C/L FOOTHILL BLVD 56M W/O C/L LONE HILL RD MKD (1/2 SEC COR 28-33 RE 63)	G 2923

QUAD-YEAR	ELEV METER/FOOT	DESCRIPTION (INCLUDE QUAD AND YEAR IN DESCRIPTION)	BM NUMBER
SAN DIMAS (1995)	0429.817 1410.158	LS TAG #2870 IN N CB 100MM W/O BCR @ NW COR WHEELER AVE & GOLDEN HILLS RD 11M W & 8.2M N/O C/L INT	G 2928
SAN DIMAS (1995)	0404.529 1327.192	CS MON FL 1.4M N/O SW LEG EDISON TOWER #232-D4 61M S/O C/L LA MESA DR & 14.6M E/O C/L WHEELER AVE MKD (BM 53-3 1958 RE 5869)	G 2929
SAN DIMAS (1995)	0323.967 1062.882	L&PK IN E CB 300MM S/O BCR @ SE COR DAMIEN AVE & JUANTA AVE 14M S & 9.1M E/O C/L INT	G 2935
SAN DIMAS (1995)	0192.179 0630.507	RDBM TAG IN E CB 300MM S/O BCR @ NE COR GRAND AVE & CYPRESS ST 20M N & 12.8M E/O C/L INT	G 2949
SAN DIMAS (1995)	0201.959 0662.594	L&T IN E CB @ BCR SE COR GRAND AVE & JUANITA AVE 18.3M S & 12.8M E/O C/L INT	G 2950
BASELINE (1995)	0251.764 0825.996	CS MON IN WELL 200MM DN SW COR 2ND ST & OAK AVE 15.2M W & 9.4M S/O C/L INT MKD (BM 11-84A 1962)	G 2955
BASELINE (1995)	0259.943 0852.830	CSBM MON IN HDWL 2.1M S/O S CF W END OF BRIDGE OVER WHITE AVE 25.6M W/O C/L & 8.2M S/O C/L 1ST ST MKD (BM 11-83A 1962 RE 5869)	G 2956
SAN DIMAS (1995)	0312.799 1026.241	RDBM TAG IN S CB RET 1.8M E/O BCR @ SW COR PALM DR & LIVE OAK AVE 14M W & 5.5M S/O C/L INT	G 2962
SAN DIMAS (1995)	0308.228 1011.245	RDBM TAG IN S CB PALM DR 6.1M S/O C/L & 52M W/O C/L PROD ENGLEWILD DR (NR C/L CHANNEL)	G 2963
SAN DIMAS (1995)	0306.376 1005.169	RDBM TAG N CB 900MM W BCR @ NW COR SIERRA MADRE AVE & GLENDORA MTN RD 9.1M N & 19M W/O C/L INT	G 2965
SAN DIMAS (1995)	0239.086 0784.401	RDBM TAG IN N CB 300MM W/O BCR @ NW COR VALLEY CTR AVE & COVINA BLVD 9.1M N & 23M W/O C/L INT	G 2976
BASELINE (1995)	0180.075 0590.796	BR CAP MON IN CB 19.2M N/O BCR @ NW COR CITRUS AVE & GLADSTONE ST 41.2M N & 9.1M W/O C/L INT MKD (AZUSA BM 66-11) NR N END C B	G 3343
SAN DIMAS (1995)	0187.288 0614.461	L&T IN W CB RET 300MM S/O BCR @ NW COR BARRANCA AVE & ARROW HWY 22M N & 9.1M W/O C/L INT	G 3437
SAN DIMAS (1995)	0193.075 0633.447	FC MON @ E END OF BRIDGE OVER SAN DIMAS WASH 13.7M S/O C/L ARROW HWY & 343M E/O BARRANCA AVE MKD (BM 087-1950)	G 3439
SAN DIMAS (1995)	0193.412 0634.553	L&BN IN E END OF BRIDGE OVER SAN DIMAS WASH 13.7M N/O C/L ARROW HWY & 404M E/O BARRANCA AVE MKD (BM 087-01985 1965)	G 3440

JAD-YEAR	ELEV METER/FOOT	D E S C R I P T I O N (INCLUDE QUAD AND YEAR IN DESCRIPTION)	BM NUMBER
SAN DIMAS (1995)	0216.877 0711.537	RDBM TAG N CB ARROW HWY 12.8M N C/L & 1.2M E/O DRWY TO TRAILER PARK #201 (152M W/O BANNA AVE)	G 3441
SAN DIMAS (1995)	0256.919 0842.908	RAMSET & RE TAG #6956 IN S CB 32M W/O BCR @ SW COR ARROW HWY & RENNELL AVE 49M W & 12.8M S/O C/L INT	G 3442
SAN DIMAS (1995)	0282.465 0926.721	L&BN IN CTR OF C B 300MM W/O CF @ NW COR ARROW HWY & SAN DIMAS AVE 25M N & 13.1M W/O C/L INT	G 3444
SAN DIMAS (1995)	0282.353 0926.353	RDBM TAG IN E CB 300MM S/O BCR @ SE COR ARROW HWY & SAN DIMAS AVE 24M S & 12.8M E/O C/L INT	G 3445
SAN DIMAS (1995)	0315.951 1036.583	RDBM TAG IN W CB 300MM S/O BCR @ SW COR ARROW HWY & A ST 21M S & 7.6M W/O C/L INT	G 3447
SAN DIMAS (1995)	0318.396 1044.604	RDBM TAG IN E CB 300MM S/O BCR @ SE COR ARROW HWY & E ST 26M S & 10.4M E/O C/L INT	G 3449
BASELINE (1995)	0316.695 1039.024	RDBM TAG IN SW CB RET ARROW HWY 300MM N/O BCR 12.2M W/O C/L & 18.3M S/O C/L WHITE AVE	G 3451
SAN DIMAS (1995)	0200.720 0658.529	AZUSA CITY MON IN W CB 300MM N/O BCR @ SW COR ALOSTA AVE & BARRANCA AVE 20.4M S & 9.1M W/O C/L INT MKD (AZUSA BM 66-155)	G 3452
SAN DIMAS (1995)	0207.332 0680.222	L&SPK IN W CB 1.5M S/O BCR @ SW COR ALOSTA AVE & VECINO AVE 21.3M S & 6.7M W/O C/L INT	G 3454
SAN DIMAS (1995)	0207.517 0680.829	L&SPK IN E CB 1.5M S/O BCR @ SE COR ALOSTA AVE & VECINO AVE 21.3M S & 6.7M E/O C/L INT	G 3455
SAN DIMAS (1995)	0226.755 0743.945	L&BN IN S CB 300MM W/O BCR @ SW COR ALOSTA AVE & GLENDORA AVE 17.4M W & 12.2M S/O C/L INT	G 3459
SAN DIMAS (1995)	0234.929 0770.763	L&BN IN S CB 300MM E/O BCR @ SE COR ALOSTA AVE & LE MAR PARK DR 17M E & 12.2M S/O C/L INT	G 3462
SAN DIMAS (1995)	0239.085 0784.398	L&BN IN S CB 300MM W/O BCR @ SW COR ALOSTA AVE & ELWOOD AVE 15.5M W & 12.2M S/O C/L INT	G 3463
SAN DIMAS (1995)	0239.275 0785.021	L&BN IN S CB 10.7M E/O BCR @ SE COR ALOSTA AVE & ELWOOD AVE 28M E & 12.2M S/O C/L INT	G 3464
SAN DIMAS (1995)	0243.967 0800.415	L&BN IN N CB 300MM E/O BCR @ NE COR ALOSTA AVE & LORAIN AVE 18.3M E & 12.2M N/O C/L INT	G 3466
SAN DIMAS (1995)	0249.803 0819.562	L&BN IN W CB 1.2M S/O BCR @ SW COR ALOSTA AVE & HUNTERS TRAIL 24.4M S & 12.2M W/O C/L INT	G 3467

QUAD-YEAR	ELEV METER/FOOT	DESCRIPTION (INCLUDE QUAD AND YEAR IN DESCRIPTION)	BM NUMBER
SAN DIMAS (1995)	0249.804 0819.565	L&BN IN E CB 1.2M S/O BCR @ SE COR ALOSTA AVE & HUNTERS TRAIL 24.4M S & 9.1M E/O C/L INT	G 3468
SAN DIMAS (1995)	0270.962 0888.981	RDBM TAG IN W CB 9M S/O BCR @ SW COR ALOSTA AVE & LONE HILL AVE 30M S & 11M W/O C/L INT	G 3470
SAN DIMAS (1995)	0299.099 0981.294	L&BR IN N CB (S SERV RD) FOOTHILL BLVD 4.3M N/O C/L ON C/L PROD VALEVIEW ST	G 3471
SAN DIMAS (1995)	0298.974 0980.884	BT SPK IN CB 900MM S BCR @ SW COR FOOTHILL BLVD (SERV RD) & VALEVIEW ST 14M S & 4.6M W/O C/L INT	G 3472
SAN DIMAS (1995)	0324.189 1063.610	RDBM TAG IN N CB 12M W/O BCR @ NW COR FOOTHILL BL & SAN DIMAS CYN RD 40M W & 12.8M N/O C/L INT	G 3474
SAN DIMAS (1995)	0341.385 1120.027	RDBM TAG IN E CB 36M S/O BCR @ SE COR DAMIEN AVE & FOOTHILL BLVD 9.1M E & 61M S/O C/L INT	G 3475
SAN DIMAS (1995)	0343.326 1126.395	RDBM TAG INS CB 300MM W/O BCR @ SE COR DAMIEN AVE & FOOTHILL BLVD 13.7M S & 20M E/O C/L INT	G 3476
SAN DIMAS (1995)	0201.917 0662.456	CS MON IN WELL 200MM DN @ C/L INT GLADSTONE ST & GRAND AVE MKD (GLENORA D-11 RESET 1966)	G 3484
SAN DIMAS (1995)	0202.382 0663.982	CS BR CAP FL IN ISL 16M N & 3.4M E/O C/L INT GLADSTONE ST & GRAND AVE MKD (11-34A 1965)	G 3485
SAN DIMAS (1995)	0320.888 1052.780	L&BR IN W CB RET 300MM S/O BCR @ NW COR DAMIEN AVE & BONITA AVE 9.8M W & 23M N/O C/L INT	G 3494
SAN DIMAS (1995)	0311.386 1021.606	L&BN IN N CB 900MM W/O BCR @ NW COR DAMIEN AVE & PALOMARES AVE 10.7M W & 5.5M N/O C/L INT	G 3496
SAN DIMAS (1995)	0354.580 1163.318	CS MON IN WELL 200MM DN @ C/L INT BASELINE RD & WHEELER AVE MKD (RE 5869)	G 3507
SAN DIMAS (1995)	0345.996 1135.155	CS MON IN WELL 200MM DN ON C/L BASELINE RD 6.4M E/O C/L BUNNELLE AVE MKD (SEC COR 35-36-2-1 R9W , T1N RE 5769)	G 3508
SAN DIMAS (1995)	0356.739 1170.401	FC BR DISC IN S CB BASELINE RD 12.8M S/O C/L & 18.3M W/O C/L BRIDGE #53-308 OVER MARSHALL CREEK 72M W/O C/L BIXBY DR MKD (BM 095-21715 1967)	G 3511
SAN DIMAS (1995)	0374.145 1227.507	L&PK IN W CB 300MM S/O BCR @ SW COR WHEELER AVE & ALDERGATE DR 15M S & 9.1M W/O C/L INT	G 3514
SAN DIMAS (1995)	0382.803 1255.913	L&BN IN W CB 300MM N/O BCR @ SW COR WHEELER AVE & OAK MESA DR 15M S & 9.1M W/O C/L INT MKD (BM)	G 3515

QUAD-YEAR	ELEV METER/FOOT	DESCRIPTION (INCLUDE QUAD AND YEAR IN DESCRIPTION)	BM NUMBER
SAN DIMAS (1995)	0383.504 1258.213	L&BN IN W CB 2M N/O BCR @ NW COR WHEELER AVE & OAK MESA DR 17M N & 9.1M W/O C/L INT MKD (BM)	G 3516
SAN DIMAS (1995)	0415.102 1361.880	L&BN IN W CB 1.5M S/O BCR @ SW COR WHEELER AVE & KENT DR 15M S & 9.8M W/O C/L INT MKD (BM)	G 3517
SAN DIMAS (1995)	0416.418 1366.198	L&BN IN W CB 1.5M N/O BCR @ NW COR WHEELER AVE & KENT DR 15M N & 9.8M W/O C/L INT MKD (BM)	G 3518
SAN DIMAS (1995)	0369.100 1210.956	L&BN N CB CABALLO RANCH RD 6M E/O END CB 4.6M N/O C/L & 26M E/O C/L SAN DIMAS CYN RD MKD (BM)	G 3519
SAN DIMAS (1995)	0368.805 1209.988	L&BN IN S CB CABALLO RANCH RD 2M E/O END CB 4.6M S/O C/L & 23.5M E/O C/L SAN DIMAS CYN RD	G 3520
SAN DIMAS (1995)	0356.727 1170.362	FC BR CAP UP 3FT IN N END OF WALL @ DAM SPILL WAY 81M NLY & 28M ELY/O C/L INT SAN DIMAS CYN RD & TERREBONNE AVE MKD (BM 089-00175 1965)	G 3521
SAN DIMAS (1995)	0353.876 1161.008	L&BN IN SLY CB TERREBONNE AVE 300MM W/O BCR 6.1M S/O C/L & 18M WLY/O C/L SAN DIMAS CYN RD	G 3522
SAN DIMAS (1995)	0335.729 1101.471	L&T IN W CB 300MM N/O BCR @ NW COR RAMOLA AVE & CARMEN CT 14M N & 6.1M W/O C/L INT	G 3524
SAN DIMAS (1995)	0335.596 1101.035	L&T IN S CB 300MM W/O BCR @ SW COR RAMOLA AVE & CARMEN CT 12.2M W & 5.5M S/O C/L INT	G 3525
SAN DIMAS (1995)	0282.740 0927.623	L&BR IN W CB 1.8M S/O BCR @ SW COR AMELIA AVE & AUTO CTR DR 17M S & 9.1M W/O C/L INT	G 3529
SAN DIMAS (1995)	0194.812 0639.146	RDBM TAG IN S CB 300MM E/O BCR @ SW COR GRAND AVE & COVINA BLVD 23M W & 9.1M S/O C/L INT	G 3536
SAN DIMAS (1995)	0194.755 0638.959	RDBM TAG IN N CB 7.3M W/O BCR @ NW COR GRAND AVE & COVINA BLVD 30M W & 9.1M N/O C/L INT	G 3537
SAN DIMAS (1995)	0287.889 0944.516	RDBM TAG IN E CB 1.2M N/O BCR @ NE COR LIVE OAK AVE & SIERRA MADRE AVE 17M N & 6.1M E/O C/L INT	G 3538
SAN DIMAS (1995)	0249.010 0816.960	L&T IN W CB 300MM N/O BCR @ NW COR GRAND AVE & SIERRA MADRE AVE 21M N & 6.1M W/O C/L INT	G 3539
SAN DIMAS (1995)	0248.139 0814.103	L&PK IN N CB 300MM W/O BCR @ NW COR GRAND AVE & SIERRA MADRE AVE 17M W & 10.4M N/O C/L INT	G 3540
SAN DIMAS (1995)	0221.653 0727.207	RDBM TAG IN W CB 300MM S/O BCR @ SW COR GRAND AVE & FOOTHILL BLVD 20M S & 13.7M W/O C/L INT	G 3543

QUAD-YEAR	ELEV METER/FOOT	DESCRIPTION (INCLUDE QUAD AND YEAR IN DESCRIPTION)	BM NUMBER
SAN DIMAS (1995)	0204.102 0669.625	FC MON @ N END OF BRIDGE OVER BIG DALTON WASH 14M W/O C/L GRAND AVE MKD (BM 081- 02910 1964)	G 3544
SAN DIMAS (1995)	0191.873 0629.503	RDBM TAG IN W CB 600MM S/O BCR @ SW COR GRAND AVE & CYPRESS ST 21M S & 12.8M W/O C/L INT	G 3547
SAN DIMAS (1995)	0189.577 0621.971	RDBM TAG IN W CB 600MM S BCR @ SW COR GRAND AVE & SAN BERNARDINO RD 21M S & 12.8M W/O C/L INT	G 3549
SAN DIMAS (1995)	0187.155 0614.024	L&N IN N CB 4.6M E/O BCR @ NE COR NEARGLEN AVE & BADILLO ST 26M N & 22M E/O C/L INT	G 3553
SAN DIMAS (1995)	0192.255 0630.757	RDBM MON IN WELL 150MM DN @ C/L INT BADILLO ST & GLENDORA AVE MKD (RD DEPT 1966)	G 3554
SAN DIMAS (1995)	0192.783 0632.489	RDBM TAG IN S CB 4.6M E/O BCR @ SE COR BADILLO ST & GLENDORA AVE 25M E & 12.2M S/O C/L INT	G 3555
SAN DIMAS (1995)	0187.155 0614.024	L&T IN S CB BADILLO ST 12.2M S/O C/L ON C/L PROD NEARGLEN AVE	G 3557
BASELINE (1995)	0239.517 0785.815	RDBM TAG INSLY CB POMONA BLVD 6.4M E/O E END CB 5M S/O C/L & 165M ELY/O C/L ROSELAWN ST	G 3668
BASELINE (1995)	0264.131 0866.570	L&T IN E CB VIA VERDE 12.8M E/O C/L ON C/L PROD COVINA HILLS RD MKD (BM)	G 3676
BASELINE (1995)	0264.105 0866.484	L&T IN W END C B 15M W/O BCR @ NW COR COVINA HILLS RD & VIA VERDE 37M W & 6.1M N/O C/L INT MKD (BM)	G 3677
BASELINE (1995)	0197.865 0649.162	RDBM IN CTR CONC HDWL 6.1M W/O C/L HOLT AVE & 53M S/O C/L COVINA HILLS RD	G 3678
BASELINE (1995)	0162.395 0532.791	RDBM TAG IN S CB COVINA HILLS RD 1.2M W/O BCR 8.5M S/O C/L & 16.8M W/O C/L RANCHO EL FUERTE DR	G 3680
BASELINE (1995)	0163.453 0536.262	FC BR MON IN E ABUT @ SE COR OF BRIDGE #1407 OVER WALNUT CREEK 7.6M N/O C/L COVINA HILLS RD MKD (BM 093-00500 1965)	G 3681
BASELINE (1995)	0176.236 0578.201	L&SPK IN N CB 12.2M N & 82M W/O C/L INT GRAND AVE & ROWLAND ST @ HSE #19339 MKD (BM 17-10A)	G 3683
BASELINE (1995)	0181.604 0595.812	RDBM TAG IN W CB 1.5M S/O BCR @ SW COR GRAND AVE & PUENTE ST 23M S & 12.8M W/O C/L INT	G 3684
BASELINE (1995)	0182.165 0597.653	RDBM TAG N CB @ C B 3M E/O BCR @ NE COR GRAND AVE & PUENTE ST 27.4M E & 9.1M N/O C/L INT	G 3685

JAD-YEAR	ELEV METER/FOOT	DESCRIPTION (INCLUDE QUAD AND YEAR IN DESCRIPTION)	BM NUMBER
BASELINE (1995)	0171.411 0562.371	CS MON IN WELL 200MM DN 3.7M E/O BCR 3.4M N/O CF @ NE COR BADILLO ST & BARRANCA AVE 19.5M E & 15.5M N/O C/L INT MKD (BM 17-7B 1960 RE 5869)	G 3686
BASELINE (1995)	0171.744 0563.463	CS MON FLUSH IN CONC @ C/L INT BARRANCA AVE & BADILLO ST MKD (COVINA C-2 RESET 1957 RE 5869)	G 3687
BASELINE (1995)	0177.011 0580.744	RDBM IN WELL 250MM DN @ C/L INT CITRUS AVE & ARROW HWY MKD (LA CO RD DEPT 1957)	G 3690
BASELINE (1995)	0181.040 0593.962	L&SPK IN W CB CITRUS AVE 9.1M W/O C/L & 3M S/O C/L NEARFIELD ST MKD (SD 354)	G 3692
BASELINE (1995)	0183.375 0601.623	L&SPK IN E CB 4.3M S/O BCR @ SE COR CITRUS AVE & BASELINE RD 28M S & 10.4M E/O C/L INT	G 3693
BASELINE (1995)	0184.135 0604.116	CAL TRANS BR MON IN N CB 32.2M E/O BCR @ NE COR CITRUS AVE & BASELINE RD 53M E & 10.7M N/O C/L INT MKD (56-43 RESET)	G 3694
BASELINE (1995)	0186.092 0610.537	L&T IN W CB @ SW COR CITRUS AVE & MAUNALOA AVE 10.4M S & 9.1M W/O C/L INT	G 3695
BASELINE (1995)	0191.350 0627.787	FC BR MON IN SE COR ABUT OF BRIDGE OVER LITTLE DALTON WASH 10.4M E C/L CITRUS AVE & 183M S/O FOOTHILL BL (TO THE W) MKD (BM 084-02700 1964)	G 3696
BASELINE (1995)	0248.851 0816.439	RDBM TAG IN N CB 2ND ST 7M N/O C/L 2.1M W/O BOX CULV & 34M W/O RR TRACKS 402M W/O C/L OAK AVE	G 3752
BASELINE (1995)	0248.858 0816.462	RDBM TAG IN S CB 2ND ST 7M S/O C/L 1.8M W/O BOX CULV & 34M W/O RR TRACKS 402M W/O C/L OAK AVE	G 3753
BASELINE (1995)	0252.156 0827.282	RDBM TAG IN S CB 300MM E/O BCR @ SE COR 2ND ST & OAK AVE 16.8M E & 8.5M S/O C/L INT	G 3754
BASELINE (1995)	0255.667 0838.801	RDBM TAG IN S CB 2.4M W/O BCR @ SW COR 2ND ST & HAMILTON BLVD 15.2M W & 7M S/O C/L INT	G 3755
BASELINE (1995)	0255.999 0839.890	RDBM TAG IN E CB 4.9M N/O BCR @ NE COR 2ND ST & HAMILTON BLVD 13.7M N & 10.7M E/O C/L INT	G 3756
BASELINE (1995)	0258.482 0848.036	RDBM TAG IN W CB 600MM S/O BCR @ SW COR 2ND ST & WHITE AVE 19.8M S & 9.8M W/O C/L INT	G 3757
BASELINE (1995)	0260.135 0853.460	RDBM TAG IN S CB @ SE COR OF BRIDGE OVER WHITE AVE 23.5M E/O C/L & 6.1M S/O C/L 1ST ST	G 3758

JAD-YEAR	ELEV METER/FOOT	DESCRIPTION (INCLUDE QUAD AND YEAR IN DESCRIPTION)	BM NUMBER
BASELINE (1995)	0192.457 0631.419	RDBM TAG IN SW COR OF CONC WALL AROUND CITRUS COLLEGE SIGN 13.7M N & 15.5M E/O C/L INT CITRUS AVE & FOOTHILL BLVD (FROM THE WEST)	G 4169
BASELINE (1995)	0192.204 0630.589	RDBM TAG IN NW COR OF CONC WALL AROUND CONC PILLAR 15.2M S & 15.5M E/O C/L INT CITRUS AVE & FOOTHILL BLVD (FROM THE WEST)	G 4170
BASELINE (1995)	0172.327 0565.376	L&T IN CTR CB RET @ NW COR CITRUS AVE & CYPRESS ST 13.1M N & 15.8M W/O C/L INT	G 4173
BASELINE (1995)	0171.551 0562.830	RDBM TAG IN C B 5.5M E/O BCR @ NE COR BADILLO ST & BARRANCA AVE 21.3M E & 12.2M N/O C/L INT	G 4176
SAN DIMAS (1995)	0248.898 0816.593	RDBM TAG IN SLY CB VIA VERDE 12.8M S/O C/L & 48M WLY/O C/L PUENTE ST (@ ELY END C B)	G 4249
SAN DIMAS (1995)	0250.078 0820.464	RDBM TAG IN NLY CB VIA VERDE 12.8M N/O C/L & 23M ELY/O C/L PUENTE ST (@ E END C B)	G 4250
SAN DIMAS (1995)	0264.865 0868.978	RDBM TAG IN WLY CB AVENIDA LOMITA 600MM N/O BCR 6.1M W/O C/L & 24.4M NLY/O C/L VIA VERDE	G 4251
SAN DIMAS (1995)	0265.951 0872.541	RDBM TAG IN NLY CB VIA VERDE 12.8M N/O C/L & 19M ELY/O C/L AVENIDA LOMITA (IN C B)	G 4252
SAN DIMAS (1995)	0300.362 0985.438	RDBM TAG SE COR CONC EDISON VAULT @ NW COR VIA VERDE & AVENIDA ENTRADA 13M N & 13M W/O C/L INT	G 4254
SAN DIMAS (1995)	0330.605 1084.660	RDBM TAG IN C B 6.4M E/O BCR @ SE COR VIA VERDE & SAN DIMAS AVE 24.4M E & 9.8M S/O C/L INT	G 4256
SAN DIMAS (1995)	0333.048 1092.675	RDBM TAG IN SW COR C B 5.5M E/O C/L SAN DIMAS AVE & 451M N/O C/L VIA VERDE	G 4257
SAN DIMAS (1995)	0333.318 1093.561	RDBM TAG IN SE COR C B 6.4M W/O C/L SAN DIMAS AVE & 451M N/O C/L VIA VERDE	G 4258
SAN DIMAS (1995)	0291.245 0955.526	RDBM TAG IN SW COR C B 6.7M E/O C/L SAN DIMAS AVE & 26.5M N/O C/L AVENIDA LOMA VISTA	G 4259
SAN DIMAS (1995)	0252.884 0829.670	STATE DIV OF HWY MON IN SLY CB SAN DIMAS AVE 12.8M S/O C/L & 108M E/O C/L (210 FRWY) 4.6M W/O C/L C B	G 4260
SAN DIMAS (1995)	0254.263 0834.195	RDBM TAG IN NLY CB SAN DIMAS AVE 12.8M N/O C/L & 110M ELY C/L (210 FWY) W/O W END GUARD RAIL	G 4261
SAN DIMAS (1995)	0274.828 0901.665	RD MON IN WELL ON C/L PUDDINGSTONE DR @ BC & 45M SLY OF C/L SAN DIMAS AVE MKD (1972)	G 4262

QUAD-YEAR	ELEV METER/FOOT	DESCRIPTION (INCLUDE QUAD AND YEAR IN DESCRIPTION)	BM NUMBER
SAN DIMAS (1995)	0274.407 0900.284	RDBM TAG IN BOX CULV @ NE COR SAN DIMAS AVE & PUDDINGSTONE DR 18.3M NLY & 12.2M ELY C/L INT	G 4263
SAN DIMAS (1995)	0306.927 1006.976	FC MON IN SW COR OF BRIDGE OVER SAN DIMAS WASH 14.6M W/O C/L SAN DIMAS AVE & 19M S/O C/L WOODLAND OAKS DR MKD (BM 088-03410 1965)	G 4268
SAN DIMAS (1995)	0312.276 1024.526	CSBM MON IN CONC BRIDGE OVER SAN DIMAS WASH 9.4M N/O C/L FOOTHILL BLVD & 15M E/O C/L WALNUT AVE MKD (BM 11-47A 1962 RE 5869)	G 4269
SAN DIMAS (1995)	0337.007 1105.664	FC MON IN CONC WALL 14M S/O C/L FOOTHILL BL & 40M W/O C/L RAMONA AVE MKD (BM 095-01650 1967)	G 4270
SAN DIMAS (1995)	0282.182 0925.792	COE BR MON IN E CB @ HSE #306 VALLEY CENTER AVE 7M E/O C/L & 149M S/O C/L CATHERINE PARK DR MKD (BD NO 35 1956)	G 4271
SAN DIMAS (1995)	0289.036 0948.279	RCE TAG #5828 1M N/O BCR @ NE COR VALLEY CENTER AVE & CATHERINE PARK DR 9.1M E & 15M N/O C/L INT	G 4272
SAN DIMAS (1995)	0292.517 0959.700	RDBM TAG IN E CB 600MM N/O BCR @ NE COR LORAIN AVE & SIERRA MADRE AVE 6.1M E & 21M N/O C/L INT	G 4273
SAN DIMAS (1995)	0302.639 0992.908	L&CE TAG IN S CB 1.5M W/O BCR @ SW COR PALM DR & LORAIN AVE 16M W & 6.1M S/O C/L INT	G 4274
SAN DIMAS (1995)	0282.835 0927.934	RDBM TAG IN S CB 600MM W/O BCR @ SW COR CULLEN AVE & SIERRA MADRE AVE 17M W & 10.4M S/O C/L INT	G 4275
SAN DIMAS (1995)	0231.826 0760.582	L&BR IN E END C B 3.7M E/O BCR @ NE COR GRAND AVE & LEADORA AVE 26M E & 9.1M N/O C/L INT	G 4276
SAN DIMAS (1995)	0231.478 0759.441	L&BR IN S CB 1.5M E/O BCR @ SE COR LEADORA AVE & GRAND AVE 24M E & 9.1M S/O C/L INT	G 4277
SAN DIMAS (1995)	0224.460 0736.416	SPK IN N CB 12.2M E BCR @ NE COR BENNETT AVE & GRAND AVE 36M E & 7.6M N/O C/L INT MKD (SD 337)	G 4278
SAN DIMAS (1995)	0200.805 0658.808	L&SPK IN E CB @ BCR SE COR BARRANCA AVE & ALOSTA AVE 23M S & 9.8M E/O C/L INT	G 4281
SAN DIMAS (1995)	0214.579 0703.998	RDBM TAG IN S CB 300MM W/O BCR @ SE COR ALOSTA AVE & GRAND AVE 23.5M E & 12.2M S/O C/L INT	G 4282
SAN DIMAS (1995)	0234.615 0769.733	RDBM TAG IN S CB 300MM E/O BCR @ SW COR ALOSTA AVE & LEMAR PARK DR 12.2M S & 16.5M W/O C/L INT	G 4283
BASELINE (1995)	0317.159 1040.546	L&T IN CTR OF CB RET @ NW COR WHITE AVE & ARROW HWY 21.3M W & 16.8M N/O C/L INT	G 4293

QUAD-YEAR	ELEV METER/FOOT	DESCRIPTION (INCLUDE QUAD AND YEAR IN DESCRIPTION)	BM NUMBER
SAN DIMAS (1995)	0310.221 1017.783	RD MON IN WELL 200MM DN @ C/L INT ARROW HWY & CARRION RD MKD (1970)	G 4295
SAN DIMAS (1995)	0311.123 1020.743	RDBM TAG IN S CB PALOMARES AVE 8.5M S/O C/L & 1.5M W/O C/L PROD DAMIEN AVE (N/O ARROW HWY)	G 4296
BASELINE (1995)	0262.650 0861.711	RAMSET IN E CB 5M S/O BCR @ SE COR WHITE AVE & HOLT AVE 26.5M S & 10.4M E/O C/L INT	G 4299
BASELINE (1995)	0271.067 0889.326	L&PK NAIL IN CTR OF CB RET @ NE COR WHITE AVE & ORANGE GROVE AVE 16.5M E & 14M N/O C/L INT	G 4300
BASELINE (1995)	0285.354 0936.199	PK NAIL IN CB 300MM N/O BCR @ SE COR MC KINLEY AVE & WHITE AVE 22M S & 16.8M E/O C/L INT	G 4301
BASELINE (1995)	0285.859 0937.856	FC BR DISC IN W END HDWL OF FC CHANNEL @ NW COR MC KINLEY AVE & WHITE AVE 35M W & 11.3M N/O C/L INT MKD (BM 105-00005)	G 4302
BASELINE (1995)	0336.769 1104.883	L&T IN W CB WHITE AVE 12.2M W/O C/L & 7.6M S/O C/L PROD KENDELL ST	G 4303
BASELINE (1995)	0354.534 1163.167	RDBM TAG IN W CB 600MM S/O BCR @ SW COR FRUIT ST & BOWDOIN ST 16.5M S & 12.8M W/O C/L INT	G 4306
SAN DIMAS (1995)	0320.603 1051.845	L&PK IN W CB RET 300MM N/O BCR @ SW COR DAMIEN AVE & BONITA AVE 18M S & 5.8M W/O C/L INT	G 4366
SAN DIMAS (1995)	0315.116 1033.843	L&T IN N CB 6.4M E/O BCR @ NE COR ARROW HWY & WHEELER AVE 26M E & 12.8M N/O C/L INT	G 4370
SAN DIMAS (1995)	0315.039 1033.590	RDBM TAG IN S CB 9.8M E/O BCR @ SE COR ARROW HWY & WHEELER AVE 38M E & 12.8M S/O C/L INT	G 4371
SAN DIMAS (1995)	0247.254 0811.199	L&T IN N CB 1.2M W/O FUT BCR @ NW COR VALLEY CENTER AVE & ARROW HWY 12.8M N & 21M W/O C/L INT	G 4379
SAN DIMAS (1995)	0235.418 0772.367	L&CE TAG NR CTR CB RET 5M S BCR @ NW COR ARROW HWY & SUNFLOWER AVE 11M W & 19M N/O C/L INT	G 4380
BASELINE (1995)	0177.495 0582.332	RDBM TAG IN CB 300MM E/O BCR @ NE COR CITRUS AVE & ARROW HWY 17.7M E & 12.8M N/O C/L INT	G 4383
SAN DIMAS (1995)	0210.717 0691.327	L&T IN CB RET 1.2M S/O BCR @ NW COR MAUNA LOA AVE & GRAND AVE 12.8M N & 12.8M W/O C/L INT	G 4384
SAN DIMAS (1995)	0287.139 0942.055	L&BR IN N CB 13.7M E/O BCR @ NE COR CATARACT AVE & BONITA AVE 26M E & 15.2M N/O C/L INT	G 4395

QUAD-YEAR	ELEV METER/FOOT	DESCRIPTION (INCLUDE QUAD AND YEAR IN DESCRIPTION)	BM NUMBER
SAN DIMAS (1995)	0287.001 0941.602	RDBM TAG IN W CB 600MM S/O BCR @ NW COR BONITA AVE & CATARACT AVE 22M N & 6.1M W/O C/L INT	G 4396
SAN DIMAS (1995)	0289.053 0948.335	RDBM TAG IN N CB 300MM E/O BCR @ NE COR AMELIA AVE & 5TH ST 14.6M E & 6.1M N/O C/L INT	G 4399
SAN DIMAS (1995)	0214.061 0702.298	L&CE TAG IN S CB 300MM E/O BCR @ SE COR LYMAN AVE & PALM DR 14.3M E & 3.7M S/O C/L INT	G 4400
SAN DIMAS (1995)	0214.063 0702.305	L&SPK IN N CB 1.5M E/O BCR @ NE COR LYMAN AVE & PALM DR 16M E & 3.7M N/O N/L INT	G 4401
SAN DIMAS (1995)	0204.945 0672.390	L&BR IN S CB 3.4M W/O BCR @ SW COR PUENTE ST & RANCHO CORTO DR 9.8M S & 22M W/O C/L INT	G 4405
SAN DIMAS (1995)	0205.717 0674.923	L&BR IN S CB 3.4M E/O BCR @ SW COR PUENTE ST & RANCHO CORTO DR 9.8M S & 22M E/O C/L INT	G 4406
SAN DIMAS (1995)	0229.710 0753.640	RDBM TAG IN NLY CB PUENTE ST 900MM W/O BCR 9.8M N/O C/L & 16M WLY/O C/L VIA ESPERANZA	G 4407
SAN DIMAS (1995)	0230.349 0755.737	RDBM TAG IN NLY CB PUENTE ST 300MM E/O BCR 9.8M NLY & 15M ELY/O C/L VIA ESPERANZA	G 4408
SAN DIMAS (1995)	0436.518 1432.143	CS MON IN WELL @ C/L INT GOLDEN HILLS RD & DIVOT DR MKD (CO ENG)	G 4515
SAN DIMAS (1995)	0230.864 0757.426	FC MON IN WELL @ C/L INT CYPRESS ST & VALLEY CENTER AVE	G 4519
SAN DIMAS (1995)	0200.838 0658.916	FC MON @ NE COR OF BRIDGE 13.7M E/O C/L GRAND AVE & 44M N/O C/L ARROW HWY MKD (088-00040)	G 4554
SAN DIMAS (1995)	0301.608 0989.526	L&T IN N CB 1.2M W/O BCR @ NW COR CATARACT AVE & 5TH ST 10.7M W & 5.5M N/O C/L INT	G 4555
SAN DIMAS (1995)	0301.206 0988.207	SPK IN W CB 2.4M S/O BCR @ SW COR CATARACT AVE & 5TH ST 11.6M S & 5.5M W/O C/L INT	G 4556
SAN DIMAS (1995)	0281.248 0922.728	RDBM TAG IN C B 1.5M N/O BCR @ NE COR ARROW HWY & CATARACT AVE 22M N & 6.1M E/O C/L INT	G 4557
SAN DIMAS (1995)	0231.311 0758.893	FC TAG IN E CB 300MM N/O BCR @ NE COR VALLEY CENTER AVE & CYPRESS ST 21M N & 10M E/O C/L INT	G 4559
BASELINE (1995)	0355.257 1165.539	RDBM TAG IN E CB 300MM N/O BCR @ NE COR FRUIT ST & BOWDOIN ST 18M N & 12.8M E/O C/L INT	G 4560
BASELINE (1995)	0357.941 1174.345	RDBM TAG IN S CB 300MM W/O BCR @ SW COR FRUIT ST & BASELINE RD 24M W & 12.8M S/O C/L INT	G 4561

QUAD-YEAR	ELEV METER/FOOT	DESCRIPTION (INCLUDE QUAD AND YEAR IN DESCRIPTION)	BM NUMBER
BASELINE (1995)	0173.015 0567.633	L&T IN N CB 300MM W/O BCR @ NW COR CITRUS AVE & COVINA BLVD 18.6M W & 8.5M N/O C/L INT	G 4648
BASELINE (1995)	0174.231 0571.623	L&BR IN W CB 600MM S/O BCR @ SW COR CITRUS AVE & TUDOR ST 15.8M S & 11.3M W/O C/L INT	G 4649
BASELINE (1995)	0198.522 0651.318	DPW BM TAG IN E CB 1.8M S/O BCR @ SE COR CITRUS AVE & FOOTHILL BLVD 44M S & 13.7M E/O C/L INT	G 4650
BASELINE (1995)	0159.675 0523.867	L&BR IN W CB OAK CYN RD ON C/L PROD COVINA HILLS RD (FROM THE E) @ HSE #1040	G 4651
BASELINE (1995)	0192.943 0633.014	L&BR IN CB RUNNING ALONG E EDGE OF DRWY TO HSE #1465 COVINA HILLS RD 15.5M N/O C/L	G 4652
BASELINE (1995)	0188.891 0619.720	L&BR IN N CB 4.1M E/O BCR @ NE COR COVINA HILLS RD & LA CARLOTA RD 17.4M E & 6.8M N/O C/L INT	G 4653
BASELINE (1995)	0294.100 0964.893	L&SPK IN CONC HDWL @ SE COR BRIDGE #B2825 OVER THOMPSON CREEK 15.5M E/O C/L WHITE AVE & 45M S/O C/L DRWY ENT GATE #5 (483M N/O MC KINLEY AVE)	G 4656
BASELINE (1995)	0294.184 0965.169	COE BM MON IN C B 14M E/O C/L WHITE AVE & 16M N/O N END BRIDGE OVER THOMPSON CREEK 21M S/O C/L GATE #5 MKD (TSJ 120 1960)	G 4657
BASELINE (1995)	0300.902 0987.209	DPW BM TAG IN HDWL 3.7M W/O W CF WHITE AVE 17M W/O C/L @ NW COR UNDERPASS TO GATE D 162M N/O BRIDGE #2825	G 4658
BASELINE (1995)	0305.865 1003.492	DPW BM TAG IN E CB WHITE AVE 14.3M E/O C/L 3M N/O BCR ISL @ GATE #14 TO CO FAIR GROUNDS 644M S/O ARROW HWY	G 4659
BASELINE (1995)	0325.331 1067.357	DPW BM TAG IN E CB 300MM S/O BCR @ NE COR WHITE AVE & BONITA AVE 12M N & 7.6M E/O C/L INT	G 4660
BASELINE (1995)	0352.361 1156.038	DPW BM TAG IN C B 9.1M E/O BCR @ NE COR TOWNE CTR DR & FOOTHILL BL 24.4M E & 12.8M N/O C/L INT	G 4661
BASELINE (1995)	0348.215 1142.435	DPW BM TAG IN C B 1.5M E/O BCR @ NE COR FRUIT ST & FOOTHILL BLVD 22M E & 12.8M N/O C/L INT	G 4662
BASELINE (1995)	0359.314 1178.849	SPK&W IN N CB BASELINE RD 12.2M N/O C/L & 17.7M E/O C/L PROD FRUIT ST	G 4663
AN DIMAS (1995)	0331.077 1086.208	DPW BM TAG IN W CB SAN DIMAS AVE 27M S/O BCR 7.3M W/O C/L & 35M S/O C/L VIA VERDE	G 4700

QUAD-YEAR	ELEV METER/FOOT	D E S C R I P T I O N (INCLUDE QUAD AND YEAR IN DESCRIPTION)	BM NUMBER
SAN DIMAS (1995)	0300.726 0986.632	L&T IN N CB ARROW HWY 12.8M N/O C/L & 8M W/O PI 7M S/O HISTORICAL MKR & 402M E/O WALNUT AVE	G 4701
SAN DIMAS (1995)	0305.618 1002.682	DPW BM TAG IN S CB 300MM W/O BCR @ SW COR ARROW HWY & SAN DIMAS CYN RD 12.8M S & 10M W/O C/L INT	G 4702
SAN DIMAS (1995)	0355.173 1165.263	CS TAG IN N CB 300MM E/O BCR @ NE COR BASELINE RD & EMERALD AVE 20.4M E & 12.5M N/O C/L INT	G 4703
SAN DIMAS (1995)	0355.773 1167.232	CS TAG IN W CB 300MM N/O BCR @ NW COR BASELINE RD & EMERALD AVE 26M N & 9.8M W/O C/L INT	G 4704
SAN DIMAS (1995)	0338.374 1110.149	DPW BM TAG IN S CB 300MM E/O BCR @ SE COR ROMONA AVE & FOOTHILL BLVD 14.3M S & 16.8M E/O C/L INT	G 4705
SAN DIMAS (1995)	0310.495 1018.682	DPW BM TAG S CB 300MM W/O BCR @ SW COR FOOTHILL BLVD & SAN DIMAS AVE 12.8M S & 20M W/O C/L INT	G 4706
SAN DIMAS (1995)	0290.987 0954.680	DPW BM TAG W CB 300MM N/O BCR @ SW COR ALOSTA AVE & AMELIA AVE 16.8M S & 11.6M W/O C/L INT	G 4707
SAN DIMAS (1995)	0270.634 0887.905	DPW BM TAG N CB 300MM E/O BCR @ NE COR ALOSTA AVE & LONE HILL AVE 12.8M N & 17.4M E/O C/L INT	G 4708
BASELINE (1995)	0244.180 0801.114	L&N IN S CB 2ND ST NR E END C B 8.8M S/O C/L & 100M E/O C/L HWY (71)	G 4750
SAN DIMAS (1995)	0223.977 0734.831	DPW BM TAG IN N CB 3.7M E/O BCR @ NE COR ARROW HWY & BONNIE COVE AVE 12.8M N & 24M E/O C/L INT	G 4785
SAN DIMAS (1995)	0274.130 0899.375	DPW BM TAG IN W CB CIENEGA AVE 300MM S/O BCR 10.4M W/O C/L & 24M S/O C/L ARROW HWY	G 4786
SAN DIMAS (1995)	0279.337 0916.458	DPW BM TAG W CB 1.8M N BCR @ NW COR AMELIA AVE GLADSTONE ST 6.1M W & 20M N/O C/L INT	G 4787
SAN DIMAS (1995)	0283.077 0928.728	DPW BM TAG IN W CB 1.2M N/O BCR @ NW COR AMELIA AVE & AUTO CTR DR 9.8M W & 20M N/O C/L INT	G 4788
SAN DIMAS (1995)	0339.459 1113.708	LS TAG #3054 IN SLY CB FERNRIDGE DR 7.3M W/O BCR 5.5M S/O C/L & 21M W/O C/L SAN DIMAS CYN RD	G 4789
SAN DIMAS (1995)	0465.818 1528.271	DPW BM TAG IN N CB 300MM E BCR @ NE COR GOLDEN HILLS RD & STEPHENS RANCH RD 15M E & 7.3M N/O C/L INT	G 4792
SAN DIMAS (1995)	0403.538 1323.941	L&RCE TAG #14568 IN E CB 21M N/O BCR 9.1M E/O C/L WHEELER AVE & 35M N/O C/L BIRDIE DR	G 4793

QUAD-YEAR	ELEV METER/FOOT	D E S C R I P T I O N (INCLUDE QUAD AND YEAR IN DESCRIPTION)	BM NUMBER
BASELINE (1995)	0169.463 0555.980	DPW BM TAG IN N CB 2.4M E/O BCR @ NE COR 1ST ST & BADILLO ST 15.5M E & 12.8M N/O C/L INT	G 4933
BASELINE (1995)	0165.562 0543.181	DPW BM TAG IN W CB 1M S/O BCR @ SW COR CITRUS AVE & BADILLO ST 23.8M S & 9.1M W/O C/L INT	G 4934
BASELINE (1995)	0169.469 0556.000	DPW BM TAG S CB 1M E/O BCR @ SE COR CITRUS AVE & SAN BERNADINO RD 22M E & 9.4M S/O C/L INT	G 4935
BASELINE (1995)	0172.941 0567.391	NGS BR DISC MON IN S CB 1.4M E/O BCR @ SE COR CITRUS AVE & CYPRESS ST 25M E & 9.4M S/O C/L INT MKD (A-2 F.M.K. 1974)	G 4936
BASELINE (1995)	0173.762 0570.084	USGS BR DISC MON IN CB RET 3M W/O BCR @ SE COR CITRUS AVE & COVINA BLVD 20.4M E & 8.8M S/O C/L INT MKD (A 3 F 1 1974 RESET 1977)	G 4937
BASELINE (1995)	0179.013 0587.312	CE TAG IN E CB @ SE COR OF BRIDGE B1237 OVER BIG DALTON WASH 9.1M E/O C/L CITRUS AVE & 420M N/O ARROW HWY	G 4938
BASELINE (1995)	0180.249 0591.367	L&BR S CB E END C B 23M E/O BCR @ SE COR CITRUS AVE & GLADSTONE ST 41M E & 9.3M N/O C/L INT	G 4939
BASELINE (1995)	0188.766 0619.310	CITY OF AZUSA BR DISC MON IN W CB 500MM S/O BCR @ SW COR CITRUS AVE & ALOSTA AVE 21M S & 9.1M W/O C/L INT MKD (BM 66-13)	G 4940
BASELINE (1995)	0174.706 0573.181	L&BR IN W EDGE CONC DRWY TO HSE #19933 COVINA HILLS RD 4.3M N/O C/L 750MM N/O EDGE PVMT & 3.7M E/O MI MKR #10	G 4962
BASELINE (1995)	0210.118 0689.362	DPW BM TAG IN CONC F HYD PAD 17.7M E/O C/L DRWY TO HSE #20714 COVINA HILLS RD 6.1M S/O C/L ST	G 4963
BASELINE (1995)	0263.645 0864.975	DPW BM TAG 4.3M E/O C/L CONC DRWY TO HSE #21138 COVINA HILLS RD 6.2M S/O C/L ST	G 4964
BASELINE (1995)	0247.668 0812.557	DPW BM TAG IN S CB 2ND ST 1M E/O E END C B 7M S/O C/L & 530M E/O C/L HWY 71 CORONA EXPRESS WY 2.6M W/O PP #G782Y	G 4965
BASELINE (1995)	0266.245 0873.505	BR DISC IN E CB 1.2M S/O BCR @ SE COR WHITE AVE & CHESTER PL 17.2M S & 10.5M E/O C/L INT MKD (YLF 104 1994)	G 4971
BASELINE (1995)	0275.926 0905.267	L&BR IN N CB 13M E/O BCR @ NE COR WHITE AVE & PRECIADO ST 36M E & 7.6M N/O C/L INT	G 4972

QUAD-YEAR	ELEV METER/FOOT	D E S C R I P T I O N (INCLUDE QUAD AND YEAR IN DESCRIPTION)	BM NUMBER
BASELINE (1995)	0309.695 1016.058	DPW BM TAG IN E CB 1M N/O BCR @ NE COR ENT TO BLDG #1510 WHITE AVE 13.1M E/O C/L & 10M N/O C/L DRWY (@ F HYD)	G 4973
BASELINE (1995)	0353.325 1159.200	DPW BM TAG IN E CB 1M N/O BCR @ NE COR FRUIT ST & AMHERST ST 16.5M N & 12.8M E/O C/L INT	G 4974
SAN DIMAS (1995)	0214.612 0704.106	L&BR N CB W END C B 7.3M E/O BCR @ NE COR GRAND AVE & ALOSTA AVE 30.5M W & 13.7M N/O C/L INT	G 4975
SAN DIMAS (1995)	0222.544 0730.130	BT SPK IN S CB 2M E/O BCR @ SE COR ALOSTA AVE & VERMONT AVE 18M E & 12.2M S/O C/L INT	G 4976
SAN DIMAS (1995)	0227.422 0746.134	DPW BM TAG IN E CB 1M N/O BCR @ NE COR ALOSTA AVE & GLENDORA AVE 24.4M N & 9.8M E/O C/L INT	G 4977
SAN DIMAS (1995)	0231.164 0758.411	DPW BM TAG IN E CB 1M S/O BCR @ SE COR ALOSTA AVE & PASADENA AVE 24M S & 5.5M E/O C/L INT	G 4978
SAN DIMAS (1995)	0258.662 0848.627	DPW BM TAG IN S CB 1M E/O BCR @ SE COR ALOSTA AVE & ENT TO APT BLDG #1712 10.8M S & 8.5M E/O C/L INT (OPP COMPROMISE LINE RD)	G 4979
SAN DIMAS (1995)	0277.159 0909.312	DPW BM TAG IN S CB ALOSTA AVE 12.8M S/O C/L & 5M W/O C/L DRWY TO BLDG #2064	G 4980
SAN DIMAS (1995)	0313.532 1028.646	L&BR IN S CB FOOTHILL BLVD 12.8M S/O C/L & 45M E/O C/L PROD CATARACT AVE	G 4981
SAN DIMAS (1995)	0318.308 1044.315	L&BR IN N CB 300MM E/O BCR @ NE COR FOOTHILL BL & DEER CREEK RD 15.2M E & 12.8M N/O C/L INT	G 4982
SAN DIMAS (1995)	0351.602 1153.548	LS TAG #3393 IN S CB BASELINE RD 12.2M S/O C/L & 3.5M W/O C/L DRWY @ W P/L HSE #1204	G 4983
SAN DIMAS (1995)	0355.035 1164.811	DPW BM TAG IN S CB 1M E/O BCR @ SE COR BASELINE RD & WHEELER AVE 24.4M E & 12.8M S/O C/L INT	G 4984
SAN DIMAS (1995)	0355.548 1166.494	MWD BR DISC IN W END C B 8M W/O BCR @ NW COR BASELINE RD & EMERALD AVE 28.5M W & 13.1M N/O C/L INT MKD (BM RF A-3 1989)	G 4985
SAN DIMAS (1995)	0250.236 0820.983	DPW BM TAG IN SLY CB VIA VERDE 2M W/O BCR 12.8M S C/L & 18M WLY/O C/L DEL CERRITOS NR W END C B	G 4986
SAN DIMAS (1995)	0311.760 1022.833	DPW BM TAG W CB SAN DIMAS AVE 7.6M W C/L & 321M S/O C/L AVENIDA LOMA VISTA @ LT STD #2221710F	G 4987

QUAD-YEAR	ELEV METER/FOOT	D E S C R I P T I O N (INCLUDE QUAD AND YEAR IN DESCRIPTION)	BM NUMBER
SAN DIMAS (1995)	0263.074 0863.102	DPW BM TAG IN NW COR C B 5.5M S/O C/L SAN DIMAS AVE & 690M E/O C/L (210 FRWY) 27.4M W/O W END GUARD RAIL @ RAGING WATERS	G 4988
SAN DIMAS (1995)	0282.505 0926.852	DPW BM TAG E CB 1M S/O BCR @ SE COR SAN DIMAS AVE & VIA VAQUERO 15.2M S & 10.7M E/O C/L INT	G 4989
SAN DIMAS (1995)	0319.079 1046.845	DPW BM TAG IN N CB E END C B 1.5M E/O BCR @ NE COR ARROW HWY & E ST 16M E & 13M N/O C/L INT	G 4990
SAN DIMAS (1995)	0315.847 1036.241	L&BR IN N CB ARROW HWY 12.8M N/O C/L & 7.3M W/O C/L PROD C ST	G 4991
SAN DIMAS (1995)	0316.452 1038.226	L&T IN N CB RET 1.5M W/O BCR @ NE COR ARROW HWY & A ST 14M E & 13M N/O C/L INT	G 4992
SAN DIMAS (1995)	0308.692 1012.767	DPW BM TAG IN N CB NR W END C B 12.8M N/O C/L ARROW HWY & 4.3M E/O C/L PROD PUDDINGSTONE CH	G 4993
SAN DIMAS (1995)	0306.228 1004.683	DPW BM TAG IN N CB 4.3M E/O BCR @ NE COR ARROW HWY & SAN DIMAS CYN RD 24M E & 12.8M N C/L INT	G 4994
SAN DIMAS (1995)	0293.581 0963.190	L&T IN S CB 1.5M W/O BCR @ SW COR ARROW HWY & WALNUT AVE 15.2M W & 12.8M S/O C/L INT	G 4995
SAN DIMAS (1995)	0274.788 0901.534	DPW BM TAG IN N CB RET ARROW HWY 300MM W/O BCR 12.8M N/O C/L & 23M E/O C/L BONITA AVE	G 4996
SAN DIMAS (1995)	0268.898 0882.210	DPW BM TAG IN N CB 300MM W/O BCR @ NW COR ARROW HWY & OFF-RAMP S BND (210 FRWY) 12.8M N & 16M W/O C/L INT (W SIDE FRWY)	G 4997
SAN DIMAS (1995)	0229.617 0753.335	PK&L IN N CB 1.8M W/O BCR @ SW COR ARROW HWY & LYMAN AVE 18M W & 12.8M S/O C/L INT	G 4998
SAN DIMAS (1995)	0187.574 0615.399	L&T IN CB RET 4M W/O BCR @ SE COR ARROW HWY & BARRANCA AVE 18M E & 13M S/O C/L INT	G 4999
SAN DIMAS (1995)	0189.578 0621.974	DPW BM TAG IN W CB 2M N BCR @ NW COR GRAND AVE & SAN BERNARDINO RD 23M N & 12.8M W/O C/L INT	G 5000
SAN DIMAS (1995)	0192.290 0630.871	CS BR DISC IN S END C B 13M N/O BCR @ NE COR GRAND AVE & CYPRESS ST 33M N & 12.8M E/O C/L INT MKD (BM 9-5B 1971 RE 7078)	G 5001
SAN DIMAS (1995)	0198.100 0649.933	DPW BM TAG IN E CB 300MM N/O BCR @ NE COR GRAND AVE & CIENEGA AVE 20M N & 12.8M E/O C/L INT	G 5002

QUAD-YEAR	ELEV METER/FOOT	DESCRIPTION (INCLUDE QUAD AND YEAR IN DESCRIPTION)	BM NUMBER
SAN DIMAS (1995)	0205.799 0675.192	DPW BM TAG IN E CB S END C B 12M N/O BCR @ NE COR GRAND AVE & BASELINE RD 20M N & 12.8M E/O C/L INT	G 5003
SAN DIMAS (1995)	0221.981 0728.283	L&T IN W CB 1.2M N/O BCR @ NW COR GRAND AVE & FOOTHILL BLVD 22M N & 14M W/O C/L INT	G 5004
SAN DIMAS (1995)	0284.882 0934.650	L&SPK IN E CB 300MM N/O BCR @ NE COR BANNA AVE & SIERRA MADRE AVE 21.3M N & 4M E/O C/L INT	G 5005
SAN DIMAS (1995)	0302.025 0990.894	CE TAG IN N CB SIERRA MADRE AVE 8.2M N/O C/L ON C/L PROD WILLOWGROVE AVE	G 5006
SAN DIMAS (1995)	0269.575 0884.431	BT SPK IN N CB 1M E/O BCR @ NE COR FOOTHILL BLVD & OAK TREE DR 20M E & 8.5M N/O C/L INT	G 5007
SAN DIMAS (1995)	0291.789 0957.311	BT SPK IN E CB 1M S/O BCR @ SE COR FOOTHILL BL & COUNTRY CLUB RD 21M S & 5.5M E/O C/L INT	G 5008
SAN DIMAS (1995)	0284.269 0932.639	DPW BM TAG IN NW COR OF BRIDGE OVER FC CHANNEL 9.8M W/O C/L AMELIA AVE & 22M N/O C/L PROD BASELINE RD FROM THE EAST	G 5009
SAN DIMAS (1995)	0284.260 0932.610	DPW BM TAG IN E CB 1.5M N/O BCR @ NE COR AMELIA AVE & BASELINE RD (FROM E) 9.8M E & 15.2M N/O C/L INT SE COR BRIDGE	G 5010
SAN DIMAS (1995)	0278.925 0915.106	L&BR IN S CB 2M W/O BCR @ SW COR BILLOW DR & PEARLANNA DR 15.5M W & 4.3M S/O C/L INT	G 5011
SAN DIMAS (1995)	0198.056 0649.789	L&T IN S CB OLD BADILLO ST 6.1M S/O C/L ON C/L PROD BANNA AVE	G 5012
SAN DIMAS (1995)	0215.686 0707.630	L&BR IN S CB RET 1.3M W/O BCR @ SE COR BADILLO ST & LYMAN AVE 13M S & 10M E/O C/L INT	G 5013
SAN DIMAS (1995)	0215.434 0706.803	RD DEPT MON IN WELL @ C/L INT BADILLO ST & LYMAN AVE MKD (1982)	G 5014
SAN DIMAS (1995)	0223.297 0732.600	L&BR IN W CB 3.4M N/O BCR @ NW COR CYPRESS ST & SUNFLOWER AVE 23M N & 10M W/O C/L INT	G 5015
SAN DIMAS (1995)	0230.184 0755.195	DPW BM TAG IN N CB CYPRESS ST 2M W/O BCR 9.5M N/O C/L & 31M W/O C/L BADILLO ST	G 5016
SAN DIMAS (1995)	0177.618 0582.735	L&BR IN N CB 6.1M N/O C/L PUENTE ST NR CTR OF BRIDGE 16.3M E/O W END & 483M S/O C/L INT OLD BADILLO ST & REEDER AVE	G 5017

QUAD-YEAR	ELEV METER/FOOT	D E S C R I P T I O N (INCLUDE QUAD AND YEAR IN DESCRIPTION)	BM NUMBER
SAN DIMAS (1995)	0196.634 0645.123	DPW BM TAG IN SLY CB PUENTE ST 5.8M S/O C/L & 37M ELY/O C/L MESARICA RD	G 5018
SAN DIMAS (1995)	0217.055 0712.121	LS TAG #2602 IN E CB @ BCR NE COR PUENTE ST & AVENIDA MONTE VISTA 6.1M E & 21M N/O C/L INT	G 5019
SAN DIMAS (1995)	0244.468 0802.059	LS TAG #2602 W CB 300MM N BCR @ NW COR PUENTE ST & VIA PALOMARES 6.1M W & 20M N/O C/L INT	G 5020
SAN DIMAS (1995)	0327.701 1075.132	DPW TAG IN E CB 1M S/O BCR @ SE COR DAMIEN AVE & GLADSTONE ST 6.1M N & 19M E/O C/L INT	G 5021
SAN DIMAS (1995)	0327.965 1075.999	LS TAG #3393 IN N CB 5M E/O BCR @ NE COR DAMIEN AVE & GLADSTONE AVE 6.1M N & 19M E/O C/L INT	G 5022
SAN DIMAS (1995)	0335.649 1101.208	DPW BM TAG IN W CB 2M S/O BCR @ SW COR DAMIEN AVE & HORMEL AVE 9.8M W & 16.5M S/O C/L INT	G 5023
SAN DIMAS (1995)	0338.809 1111.576	L&T IN ELY CB SAN DIMAS CYN RD 9.8M E/O C/L & 9.8M S/O C/L PROD FERNRIDGE DR	G 5024
SAN DIMAS (1995)	0358.009 1174.568	DPW BM TAG IN ELY CB SAN DIMAS CYN RD 1M S/O S END C B 6M E/O C/L & 15M N/O GOLF PATH 402M N/O TERREBONNE AVE	G 5025
SAN DIMAS (1995)	0391.083 1283.078	L&N IN E CB WHEELER AVE 10.4M E/O C/L @ OR NR C/L PROD OLD WHEELER RD (S) NR N P/L HSE #5888	G 5026
SAN DIMAS (1995)	0448.466 1471.342	DPW BM TAG IN N CB 1M E/O BCR @ NE COR GOLDEN HILLS RD & VIA DICHA 15M E & 9.8M N/O C/L INT	G 5027
SAN DIMAS (1995)	0457.856 1502.149	L&BR IN N CB 1.5M E/O BCR @ NW COR GOLDEN HILLS RD & BRYDON RD 12M E & 7.4M N/O C/L INT	G 5028
SAN DIMAS (1995)	0458.718 1504.977	L&BR IN S CB GOLDEN HILLS RD 7.3M S/O C/L & 7.3M E/O C/L PROD BRYDON RD	G 5029